


4.1.1 - The Institution has adequate infrastructure and physical facilities for teaching-learning. viz., classrooms, laboratories, computing equipment etc






Shirur Kasar, Maharashtra, India
 3C7G+CXX, Shirur Kasar, Maharashtra 413249, India
 Lat 19.063634° Long 75.427842°
 16/12/22 02:19 PM



Shirur Kasar, Maharashtra, India
 3C7G+CXX, Shirur Kasar, Maharashtra 413249, India
 Lat 19.063634° Long 75.427842°
 14/12/22 05:49 PM



Shirur Kasar, Maharashtra, India
 3C7G+CXX, Shirur Kasar, Maharashtra 413249, India
 Lat 19.063634° Long 75.427842°
 14/12/22 05:49 PM



Shirur Kasar, Maharashtra, India
 3C7G+CXX, Shirur Kasar, Maharashtra 413249, India
 Lat 19.063634° Long 75.427842°
 16/12/22 02:15 PM



Shirur Kasar, Maharashtra, India
 3C7G+CXX, Shirur Kasar, Maharashtra 413249, India
 Lat 19.063634° Long 75.427842°
 14/12/22 05:38 PM



Shirur Kasar, Maharashtra, India
 3C9+24M, Shirur Kasar, Shirur, Maharashtra 413249, India
 Lat 19.067242°
 Long 75.429921°
 13/12/23 12:06 PM GMT +05:30

Sports Facilities for Students



Shirur Kasar, Maharashtra, India
 3C7G+CXX, Shirur Kasar, Maharashtra 413249, India
 Lat 19.063634° Long 75.427842°
 14/12/22 05:40 PM



Shirur Kasar, Maharashtra, India
 3C7G+CXX, Shirur Kasar, Maharashtra 413249, India
 Lat 19.063634° Long 75.427842°
 14/12/22 05:58 PM



Shirur Kasar, Maharashtra, India
 3C7G+CXX, Shirur Kasar, Maharashtra 413249, India
 Lat 19.063634° Long 75.427842°
 14/12/22 05:55 PM




Shirur Kasar, Maharashtra, India
 3C7G+CXX, Shirur Kasar, Maharashtra 413249, India
 Lat 19.063634° Long 75.427842°
 14/12/22 05:47 PM



Shirur Kasar, Maharashtra, India
 3C8H+JHV, Shirur Kasar, Maharashtra 413249, India
 Lat 19.066112°
 Long 75.429647°
 10/01/23 01:13 PM GMT +05:30



Shirur Kasar, Maharashtra, India
 3C8H+JHV, Shirur Kasar, Maharashtra 413249, India
 Lat 19.065112°
 Long 75.429647°
 10/01/23 01:15 PM GMT +05:30



[Signature]
Principal
 Kalikadevi Arts, Comm. & Sci. College,
 Shirur (Ka.), Dist. Beed: